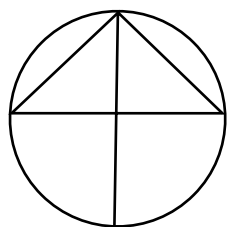
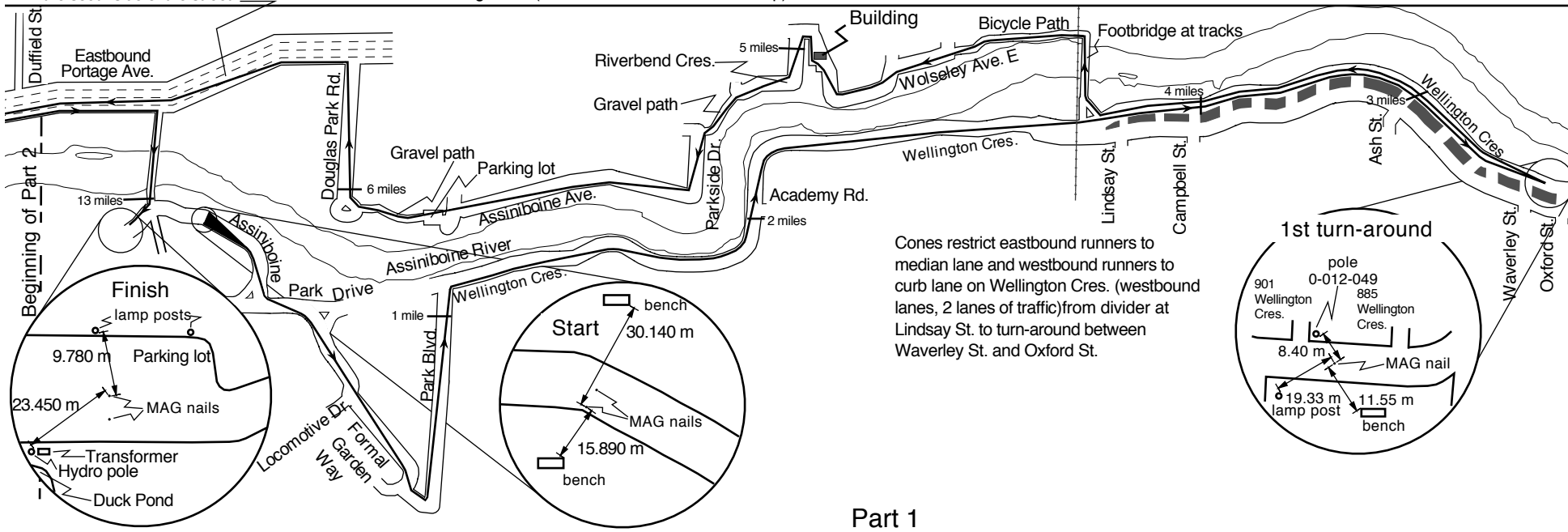


# Winnipeg Police Services Half Marathon

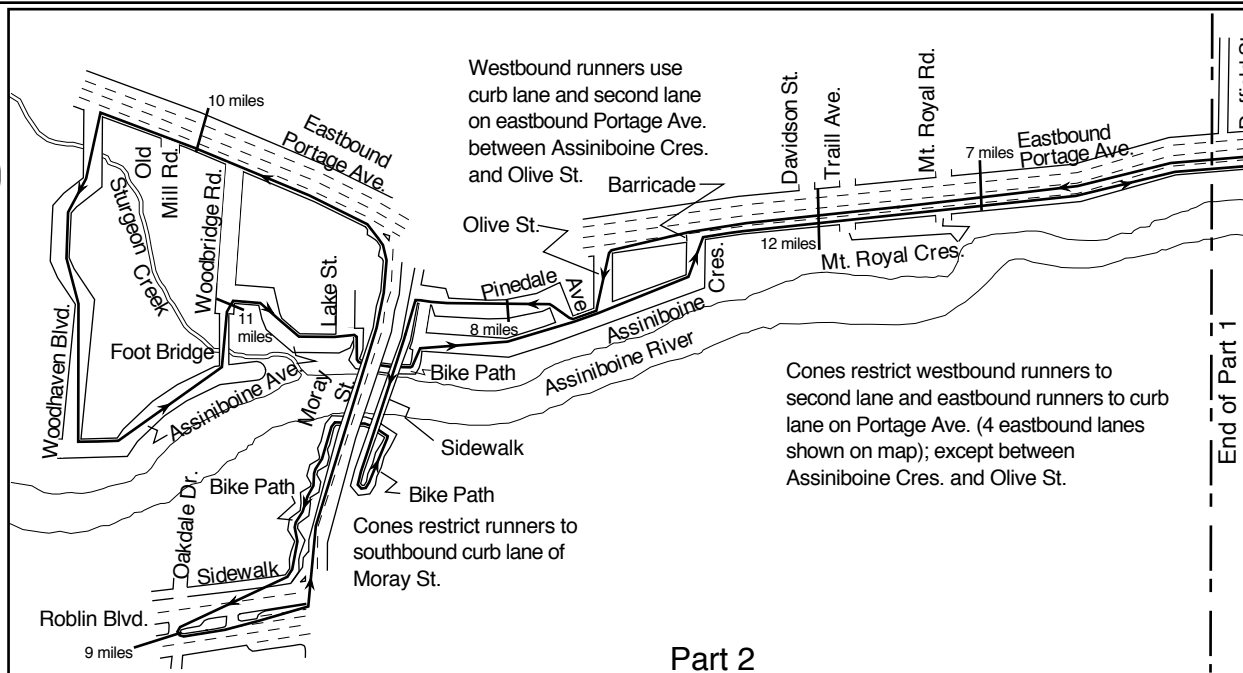
Access to second lane starts at east end of the guard rail on the south side of the street.

Cones restrict westbound runners to second lane and eastbound runners to curb lane on Portage Ave. (4 eastbound lanes shown on map)



Measured by  
Laurent Lacroix  
and Pat Riddell

October, November  
2008 and April 2009



## Split locations

- 1 mile - 2 m N of hydrant @ 121 Park Blvd.
- 2 miles - 1 m S of sidewalk crossing Wellington S of Academy Rd.
- 3 miles - sewer grate 3 m E of Ash st.
- 4 miles - pole # 0-601-815 (also # 3168, Wellington Cres. @ Campbell St.
- 5 miles - door of 112 Riverbend Cres.
- 6 miles - pole # 0-253-878 ~ 3 m north of hydrant @ Bruce Park
- 7 miles - center of driveway of 2270 Portage Ave.
- 8 miles - E edge of driveway of 2518 Pinewood
- 9 miles - intersection of Roblin Blvd. and Oakdale Dr. (2nd turn-around)
- 10 miles - ~12 m E of lamp post in front of Sturgeon Creek Garage
- 11 miles - S edge of door, 166 Woodbridge
- 12 miles - west property line of 2370 Portage Ave.
- 13 miles - 1 m S of southern-most lamp on footbridge