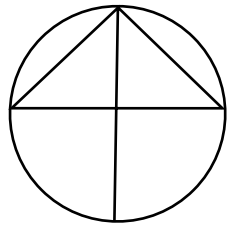
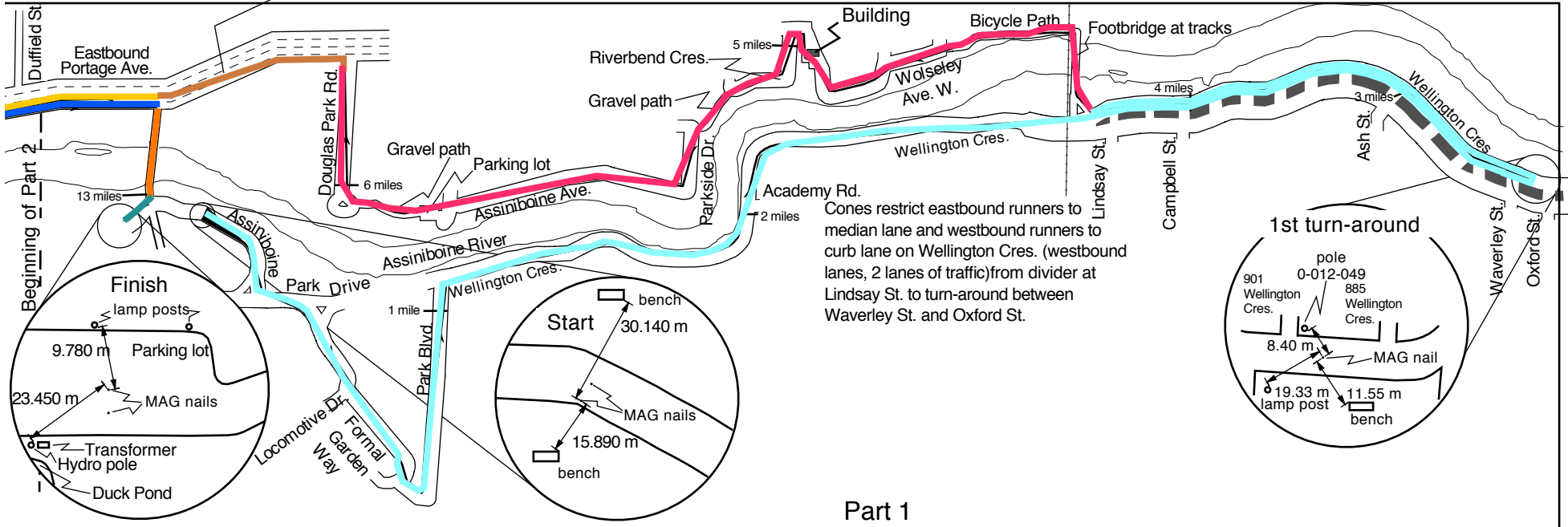


Winnipeg Police Service Half Marathon Sections Measured

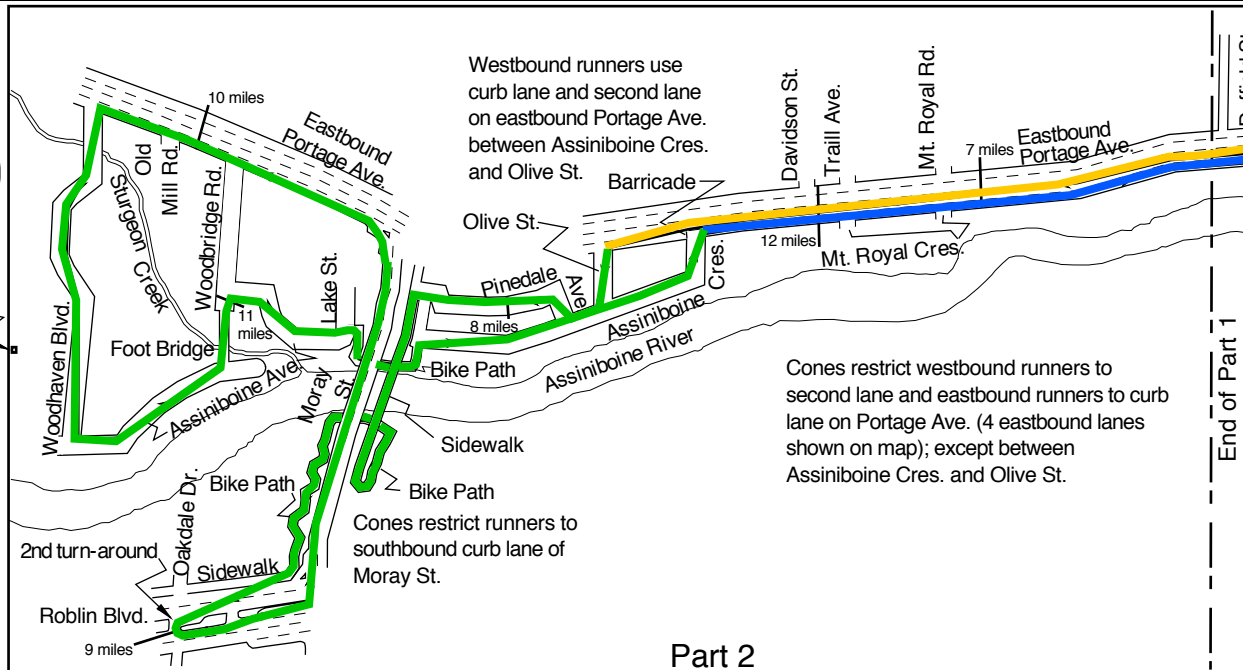
Access to second lane starts at east end of the guard rail on the south side of the street.

Cones restrict westbound runners to second lane and eastbound runners to curb lane on Portage Ave. (4 eastbound lanes shown on map)



Measured by
Laurent Lacroix
and Pat Riddell

October, November
2008 and April 2009



Sections measured

Oct. 18

- Portage & Overdale to Assiniboine Park
- Portage & Overdale to Olive St.
- Assiniboine Cres. to Portage & Overdale
- Overdale to Douglas Park Rd.

Oct. 23

- Assiniboine Cres. to Olive St.
- Bike path to finish line

Oct. 25

- Douglas Park Rd. to Wellington gravel path

Nov. 2

- Start to Wellington & gravel path

End of Part 1