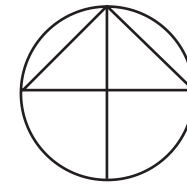


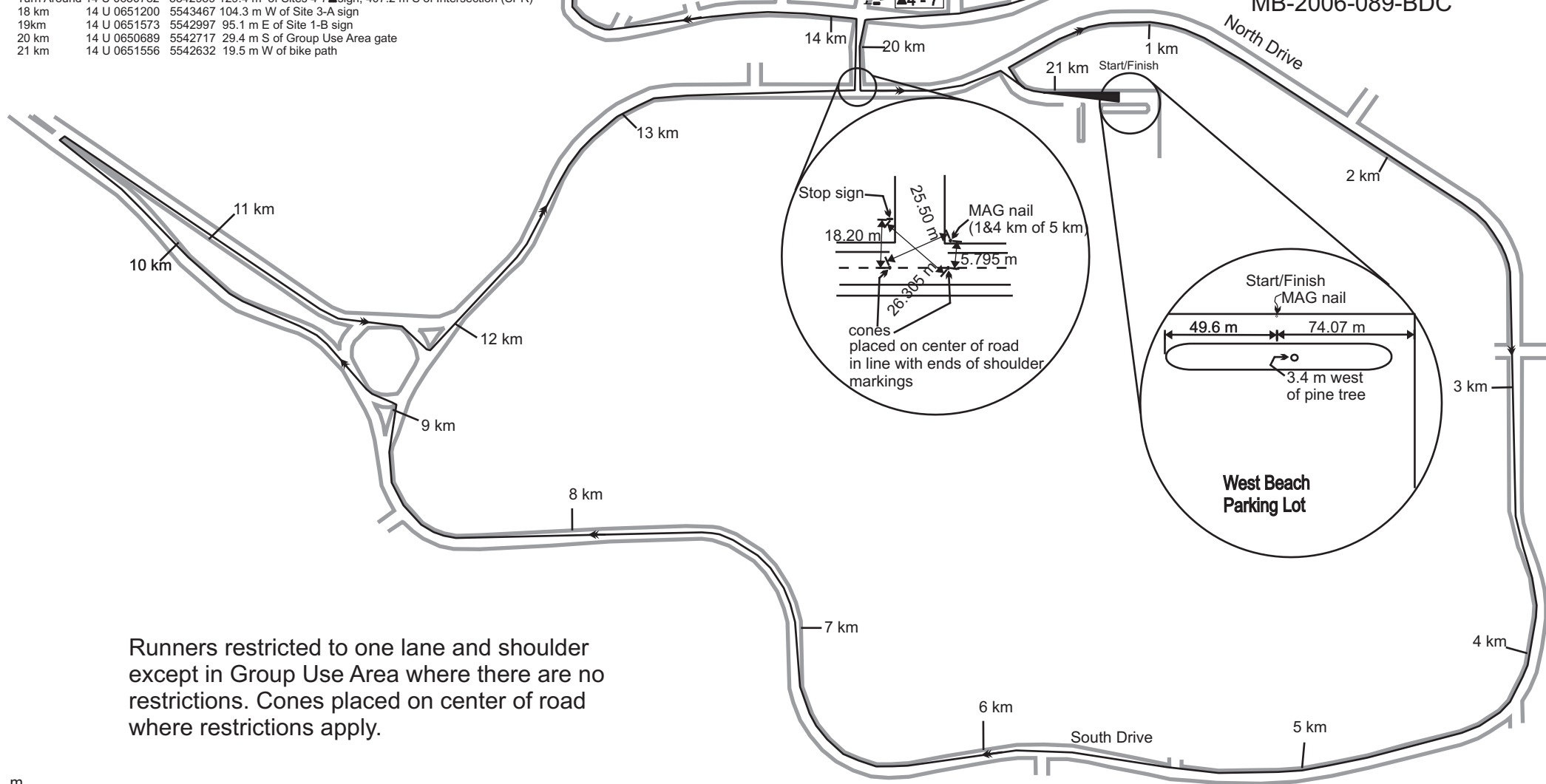
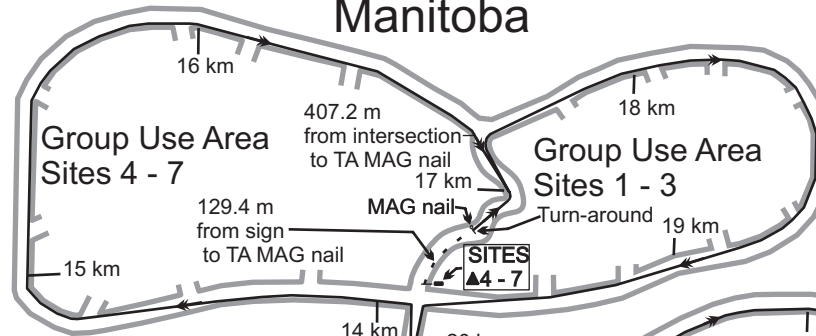
Ron Melnichuk Half Marathon Birds Hill Provincial Park Manitoba



Measured by Laurent Lacroix
IAAF/AIMS Grade A measurer
2006

Certification number
MB-2006-089-BDC

Split Locations	(GPS UTM ± 6 m)	Description
Start/Finish	14 U 0651650 5542632	
1 km	14 U 0651647 5542900	23.3 m E of gravel road
2 km	14 U 0652532 5542462	roadside parking lot, 43.5 m E of Attention cyclists sign
3 km	14 U 0652989 5541684	21.0 m N of Bike Rote sign, south of Festival Drive
4 km	14 U 0653072 5540700	30.4 m S of No Parking on Grass sign @ east picnic area
5 km	14 U 0652229 5540284	82.5 m E of 60 km/h sign, E of campground entrance
6 km	14 U 0651233 5540329	29.1 m W of No P sign, in group of signs W of restaurant
7 km	14 U 0650516 5540687	236.2 m Historic Landmark sign
8 km	14 U 0649739 5541037	12.3 m E of yellow buried cable post, W of gravel road
9 km	14 U 0649134 5541467	23.3 m SW of Yield sign, S exit of traffic circle
10 km	14 U 0648375 5541982	155.9 m N of Fire Conditions sign
11 km	14 U 0648518 5542007	124.65 m NW of Grand Beach Winnipeg Exit 1 km sign
12 km	14 U 0649317 5541772	26.7 m NE of 2 Way traffic sign, E exit of traffic circle
13 km	14 U 0649938 5542547	75.9 m E of Parking sign
14 km	14 U 0650636 5542824	25.5 m W of Sites 1-3 Ahead/ Exit Right sign
15 km	14 U 0649685 5542834	158.5 m S of Site 6-A sign
16 km	14 U 0650082 5543553	39.6 m E of Site 5-A sign
17 km	14 U 0650880 5543106	171.2 m S of two-way traffic sign
Turn Around	14 U 0650782 5542939	129.4 m of Sites 4-7 sign, 407.2 m S of Intersection (SPR)
18 km	14 U 0651200 5543467	104.3 m W of Site 3-A sign
19 km	14 U 0651573 5542997	95.1 m E of Site 1-B sign
20 km	14 U 0650689 5542717	29.4 m S of Group Use Area gate
21 km	14 U 0651556 5542632	19.5 m W of bike path



Runners restricted to one lane and shoulder except in Group Use Area where there are no restrictions. Cones placed on center of road where restrictions apply.

