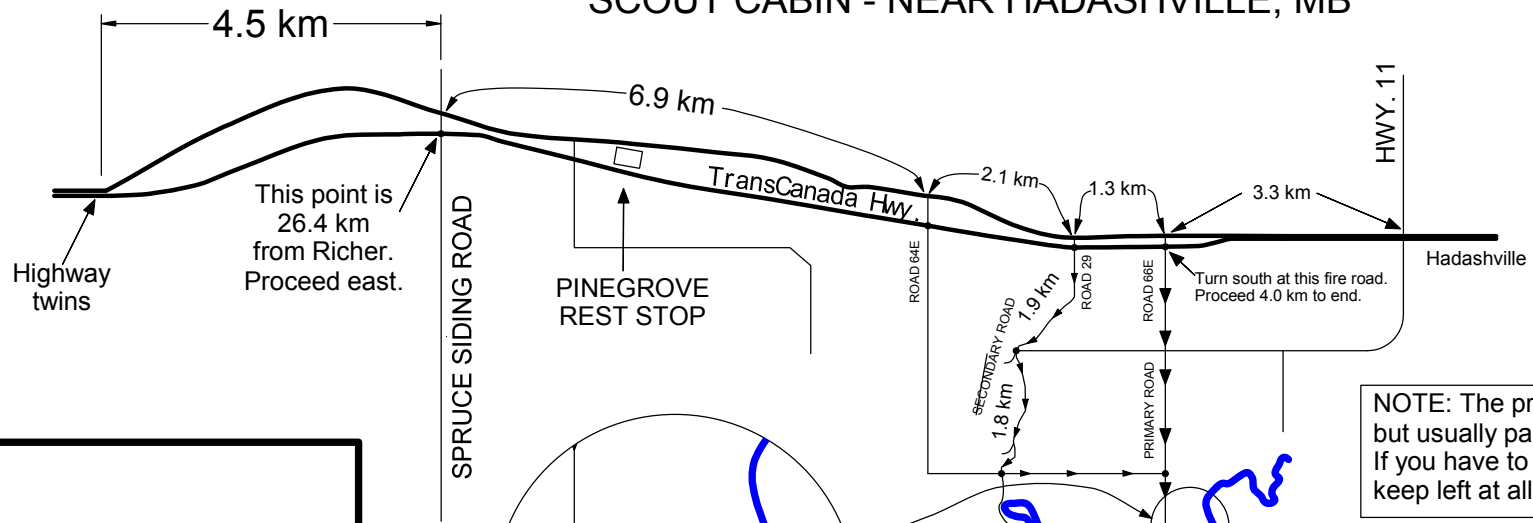
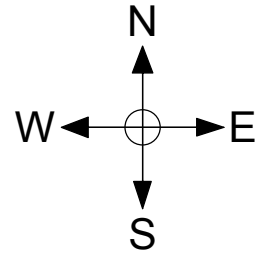
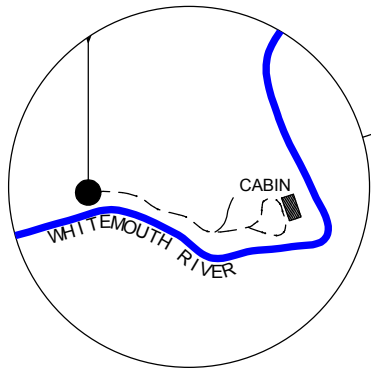


SCOUT CABIN - NEAR HADASHVILLE, MB



NOTE: The primary road is often flooded, but usually passable. If you have to take the secondary road, keep left at all forks in the road.

Cabin is 0.7 km east.
 Path can be passed by vehicle during dry weather.
 Caution when wet or snow covered.



DIRECTIONS FROM WINNIPEG
 From Perimeter & Hwy #1 East:
 Travel 41.8 km east to Richer.
 Proceed East.

GPS COORDINATES		
PRIMARY TURNOFF	END OF PRIMARY ROAD	AT CABIN
N 49° 38.888'	N 49° 36.760'	N 49° 36.738'
W 95° 57.153'	W 95° 57.155'	W 95° 56.663'